

# An Enhanced Photo Tag Recommender System Using Geo-Information

PATHIPATI CHANDRASEKHAR<sup>1</sup>, Dr.M BABU RAO<sup>2</sup>

<sup>1</sup>PG Scholar, Dept of CSE, Gudlavalleru Engineering College, Gudlavalleru, Krishna (Dt), AP, India.

<sup>2</sup> Professor, Dept of CSE, Gudlavalleru Engineering College, Gudlavalleru, Krishna (Dt), AP, India.

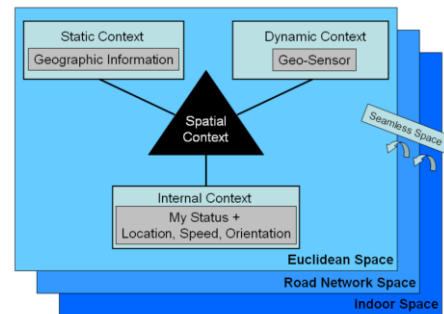
**Abstract:** Social labeling turns out to be progressively imperative to arrange and seek expansive scale group contributed photographs on social sites. For clients and geo-areas, we expect they have distinctive favored labels allotted to a photograph, and propose a subspace learning technique to separately reveal the both sorts of inclinations. The objective of our work is to take in a bound together subspace shared by the visual and literary spaces to make visual components and printed data of photographs tantamount. This paper shows the configuration and execution examination of a transferring framework that consequently transfers media records to a brought together server given customer hard due dates. If not transferred by the due dates, existing records may be lost or new documents can't be recorded. The transferring frameworks with hard due dates have a few critical applications by and by. For example, such frameworks can be utilized as a part of clinics to accumulate features produced from medicinal gadgets from different working spaces for post-methodology examination and in law implementation to gather feature recordings from squad cars amid routine watching. In this paper, we concentrate on the transferring framework with hard due dates in point of interest. We show the product building design of the transferring framework. Two server planning calculations that figure out which customer transfers its document first are examined. We acquaint two crisis control calculations with handle circumstances when a customer speaks the truth to go through its circle space.

**Index Terms:** Upload, Hard real-time systems, Emergency control, Scheduling algorithm, Geo-location preference, Tagging History, User Preference.

## I. INTRODUCTION

Because of the fast advancement of GPS-empower camera gadgets and cellular telephones, late years have seen a hazardous development of individual photographs with rich connection like labels, geo-areas and visual qualities (hues and surfaces). Moreover, numerous photograph sharing sites, for example, Flickr, Corbis and Picasa, encourage a large number of clients to transfer and share their own media information by their advanced mobile phones

or other web access gadgets. Clients are utilized to spend extensive push to sort out their photograph collections geologically by portraying photographs with labels identified with areas where they were taken. Henceforth, the geological data of photographs ought to be investigated in label suggestion.



**Figure 1: Social network application with internet statistics.**

In addition, some area particular labels (e.g., Eiffel Tower and Forbidden City) and area related labels (e.g., Paris and Beijing) are useful to disambiguate some outwardly comparative pictures. Along these lines, exploring the geo-area inclination towards labels from this tremendous measure of connection interactive media information can give us valuable data to prescribe the most applicable labels to a given photograph. To address the above issues, we look to add to a system of customized label suggestion by mutually investigating the labeling assets and the geo-area data in social web setting.

The transferring framework is likewise valuable for social affair feature recordings from squad cars amid routine watching and for gathering voice recordings of discussions in the middle of clients and deal delegates for quality control purposes, just to give some examples. In this paper, we show the outline, execution, and investigation of our media transferring framework that has the accompanying qualities. To begin with, the framework makes into note of hard due dates forced by the customer stockpiling limit. The framework must guarantee that sight and sound documents are transferred by due dates to free up circle space for the

recording applications at the customers to over and again make more documents. Second, the framework must have the capacity to recognize when some customer can no more store the produced media records in its nearby plate. For this situation, the framework must caution the framework chairman and endeavor to move a few documents out of the customer to give the framework manager however much time as could reasonably be expected to adjust the issue. Third, the customer transferring programming must work with distinctive outsider recording applications that may keep running on diverse stages or working frameworks. Subsequently, the customer transferring programming ought not depend on low-level circle operations, for example, plate booking also, plate piece de-designation.

Our commitments are as per the following. Initially, we outline a transferring framework that drags out the framework lifetime characterized as the time period since the framework start-up till the time the framework has no different approaches to keep any of its customers from depleting its storage room. Our configuration comprises of i) a server planning calculation that figures out which customers to transfer their documents first and ii) a crisis control calculation that decides a movement plan to migrate records from customers that speak the truth to debilitate their plate space. Second, we show an expository model to gauge the framework lifetime given the framework designs and workload attributes. We approve our expository results with recreation results. Last, we actualize the model transferring framework, which will later be utilized to transfer feature documents caught from colonoscopy systems from working rooms in a clinic. Note that this paper is a considerable expansion of our past work. The augmentation incorporates the two crisis control calculations, the update of our investigative model, and the broad reproduction results.

## II. RELATED WORK

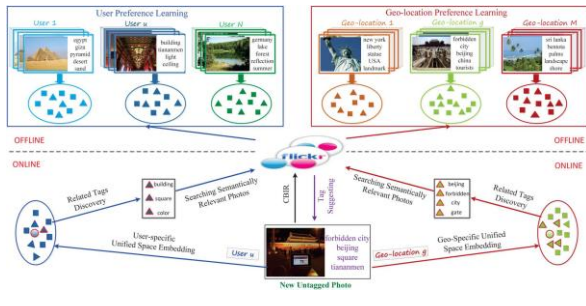
inclination and recommend same labels to outwardly comparative photographs of distinctive clients.

## III. PROPOSED APPROACH

This work concentrates on the most proficient method to simplicity customized photograph exploiting so as to label procedure the group contributed interactive media information with rich relevant data. The disconnected from the net procedure is comprised of three subdivisions: information accumulation, client inclination learning and geo-area inclination learning. For information accumulation, we gather an unfathomable measure of

Bland Tag Recommendation. Bland label suggestion systems are to anticipate the same rundown of labels for the same photograph, i.e., it is free of the client variable. Chen et al. proposed a programmed label suggestion approach that specifically predicts the conceivable labels with models gained from preparing information. Shen et al. proposed a multi-undertaking organized SVM calculation to influence both the between item connections and the inexactly labeled pictures. Pictures are clarified absolutely in view of picture visual substance. For a picture, it first discovers its top-neighboring pictures from the group picture set and after that choose the most continuous labels in the neighbor set as the clarified results. In these two methodologies, in view of Poisson Mixture Models and Gaussian handle individually, are proposed to make viable and proficient label suggestions.

In, label ideas inferred in light of label co-event sets are filed as printed records. The competitor labels connected with the coordinating ideas, which are recovered with the question of client given labels of a picture, are prescribed. There are some works exploiting so as to concentrate on labeling pictures geo-labels. A run of the mill approach as presented by Moxley et al. what's more, Kleban et al. is to clarify a given picture by compelled closest neighbor ( - NN) voting, where the visual neighbors are recovered from the geo locale of the given picture. The major thought is to learn label semantics, i.e., classify labels as spots, historic points, and visual descriptors, keeping in mind the end goal to post-channel label the consequences of label recommendation. Silva et al. commented geo referenced photographs with unmistakable labels by investigating the excess over the substantial volume of annotations accessible at online storehouses with other geo referenced photographs. Geo connection is melded with visual idea location in an idea subordinate way to enhance visual hunt. Be that as it may, the above systems overlook the client photographs with their labels, taggers, geo-areas and some significant content data from Flickr. With the gathered assets, we arrange the photographs as indicated by distinctive taggers (i.e., clients) and geo-areas separately. Given an accumulation comparing to a client (or a geo-area), we propose another subspace learning way to deal with reveal the client's inclination (or the geo-area's inclination) towards labels. We will probably locate a bound together space for the both visual and literary areas, in which the visual elements and the labeling data are equivalent, i.e., the connections between's the both heterogeneous representations can be straightforwardly developed.

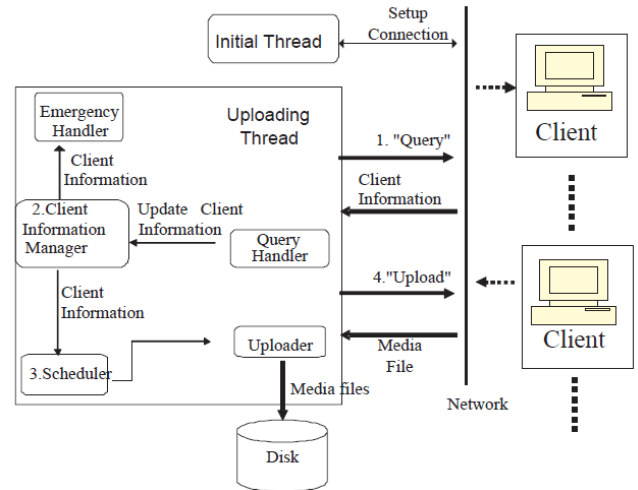


**Figure 2: The square and triangle denote photo and tag, respectively. The circle is corresponding to a new photo. The selected related tags are with red boundary.**

In the online module, given another photograph with a particular client and a particular geo-area, we first locate its top-positioned neighboring labels in the client particular brought together space and the geo-particular bound together space separately, and join the both arrangements of neighboring labels to produce the introductory labels, by which semantically significant photographs are looked over the group contributed photograph set. And after that outwardly comparative photographs are found by actualizing substance based photograph recovery from these semantically significant photographs. At last, the most successive labels in the semantically and outwardly related photographs are prescribed to the client.

#### IV. DESIGNING FRAMEWORK FOR PROPOSED APPROACH

Our transferring framework has a customer server structural planning. A few customer server models, for example, server-pull, customer push, or customer push-server-force can be considered. Our transferring framework utilizes the server-pull worldview since it permits the server to control discriminating exercises in the framework, for example, booking record transfers and taking care of crisis circumstances. A powerful transferring planning strategy guarantees that customers get sufficient server assets and abstain from missing the due dates. The crisis control protects the customers that speak the truth to deplete its plate space by transferring documents from these customers. When the document has been transferred, it is erased from the customer plate.



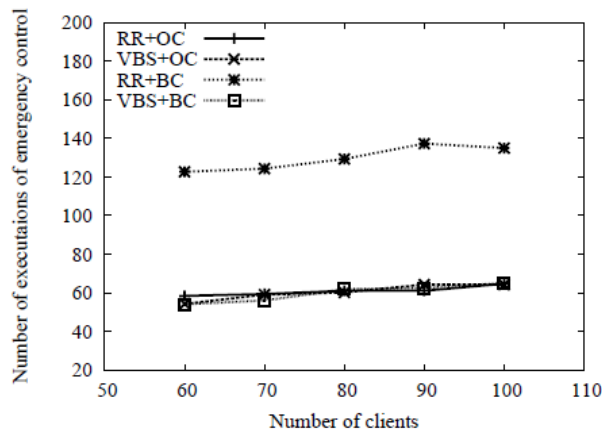
**Figure 3: Software Architecture for upload media intervals.**

For straightforwardness, we expect that the server has expansive storage room. This is conceivable given today's hard-commute hot swap innovations, permitting the substitution of a hard commute on the fly. Since our framework is goal to be utilized as a part of a neighborhood, high-transmission capacity organize, the hidden's topology system not have a huge effect on the general framework execution as in the wide zone system. Consequently, our outline not misuse the system's learning topology. Our execution metric is the framework lifetime characterized before. Note that this metric is not quite the same as those of the customary conveyed frameworks, for example, the framework throughput, the customer holding up time between successive transfers, or the quantity of documents missing due dates. These conventional measures are not suitable for our framework. Case in point, our framework throughput is almost steady following the bottleneck is the system data transfer capacity. The quantity of documents missing due dates is hard to characterize on the grounds that it relies on upon the third's conduct gathering recording applications. The transferring booking and crisis control plans are the two essential segments of the server. The transferring booking method altogether influences the time period before a customer enters its basic state, which decides the framework lifetime. A compelling transferring booking procedure empowers a few customers that produce excellent mixed media records at a quick rate to acquire enough assets for transferring to abstain from missing the due dates. The crisis control plan is a reinforcement plan that safeguards the framework from a discriminating state. It transfers records from

the customers that speak the truth to come up short on circle space to free up some plate space.

### V. PERFORMANCE EVALUATION

We gather an incomprehensible measure of photographs with rich setting data from Flickr utilizing Flickr API. For every photograph, we downloaded this photograph together with its tag, geo-area (i.e., longitude and scope), title, portrayal and remarks. For every label, we additionally kept its tagger. We need photographs to be labeled by no less than one tag on the grounds that photographs with no tag are not useful for our task. We save the labels allotted to no under 100 photographs and the photographs with no less than one tag. Therefore, we get an information set with the staying around 2.7 M photographs and a vocabulary with 15,554 remarkable labels. To learn and assess our methodology, we select the clients labeling no under 300 photographs and the geo-areas with more than 100 photographs. Therefore, 559 clients and 1,351 geo-areas are picked.



**Figure 4: Number of clients with respect to executions of emerging controls.**

To demonstrate the viability of our work, we contrasted it and best in class models, including non specific label suggestion and customized label proposal. The points of interest of the looked at plans are recorded as takes after.

- Community Preference (CP): It is to recommend the most incessant labels inside of the group set.
- Visual: It picks applicable labels simply in view of visual substance of photographs. Top visual comparative photographs from the group picture set are initially acquired and afterward the most

successive labels in the comparable set are utilized as the suggestion result.

- Geo Visual: It first recognizes a right geo-label utilizing the visual substance of another photograph and client input. At that point, it gathers pictures with the same geo-label and chooses labels from the gathered pictures utilizing kNN thickness estimation taking into account visual components.

The execution metric is the framework lifetime. To begin with, we exhibit execution correlation between Round Robin and VBS without crisis control.

Execution of Scheduling Algorithms with Emergency Control: Figure 4 demonstrates that both the essential and the advanced crisis control calculations reliably expand the framework lifetime under different circumstances contrasted and VBS without crisis control. The transferring framework utilizing either crisis control calculation enters its discriminating state much later than the framework without crisis control. Notwithstanding which crisis control calculation and which server planning calculation are utilized, the transferring framework with crisis control performs just as very much created. The crisis control calculations stretch the framework lifetime more when utilized with Round-Robin than when utilized with VBS. This is on account of VBS and the crisis controls really have the same objective, which is to adjust the circle space use between customers, however they accomplish this objective in diverse ways. The framework utilizing VBS scheduler is more probable to have adjusted circle space use among customers while the one utilizing Round-Robin not. In this manner, the crisis control has less impact on VBS than on Round-Robin. The colossal execution of the Round-Robin with the crisis control shows that adjusting the customers' plate space usage is a decent approach to draw out the framework lifetime. Our execution investigation concentrates on the execution effect of the two planning calculations on the transferring framework barring crisis control. The dynamic normal for crisis control makes the execution investigation scientifically obstinate. We utilize a framework life time characterized as the aggregate time following the framework begins until the framework enters the basic state as the execution metric. A decent booking calculation ought to draw out the framework from entering its basic state. Note that other execution measurements for downloading applications, for example, inertness and framework throughput are not suitable for assessment of the transferring frames.

### VI. CONCLUSION

Another subspace learning calculation to exclusively find the client inclination and the geo-area inclination towards labels. In the proposed technique, the visual elements and content elements of photographs are mapped together space by three change frameworks: two for visual elements and one for content features. The definite configuration and execution investigation of such a framework have not been already contemplated in the writing. Our configuration utilizes the customer server structural planning. We propose two booking calculations and two crisis control plans. Our recreation results demonstrate that Vulnerability-based booking reliably beats Round Robin planning. The two crisis controls help draw out the framework running time all the more significantly. Our future work explores arrangements that give security and protection to sight and sound document transferring. We plan to amplify the transferring framework for applications in other system situations, for example, transferring reconnaissance features from police vehicles in remote specially appointed systems where the vehicle may move out of the server transmission range.

## VII. REFERENCES

- [1] "Personalized Geo-Specific Tag Recommendation for Photos on Social Websites", Jing Liu, Zechao Li, Jinhui Tang, Yu Jiang, and Hanqing Lu, proceedings in IEEE TRANSACTIONS ON MULTIMEDIA, VOL. 16, NO. 3, APRIL 2014.
- [2] T. Mei, W. H. Hsu, and J. Luo, "Knowledge discovery from community- contributed multimedia," *IEEE Multimedia*, vol. 17, no. 4, pp. 16–17, Oct. 2010.
- [3] Y. Shen and J. Fan, "Leveraging loosely-tagged images and inter-object correlations for tag recommendation," in *Proc. ACM Multimedia*, 2010.
- [4] J. Tang, S. Yan, R. Hong, G.-J. Qi, and T.-S. Chua, "Inferring semantic concepts from community-contributed images and noisy tags," in *Proc. ACM Multimedia*, 2009.
- [5] H. Chen, M. Chang, P. Chang, M. Tien, W. Hsu, and J. Wu, "Sheepdog: Group and tag recommendation for flickr photos by automatic searchbased learning," in *Proc. ACM Multimedia*, 2008.
- [6] Y. Song, L. Zhang, and C. L. Giles, "Automatic tag recommendation algorithms for social recommender systems," *ACM Trans. Web*, vol. 5, no. 1, 2011.
- [7] A. Sun, S. S. Bhowmick, and J.-A. Chong, "Social image tag recommendation by concept matching," in *Proc. ACM Multimedia*, 2011.
- [8] B. Sigurbjörnsson and R. van Zwol, "Flickr tag recommendation based on collective knowledge," in *Proc. ACM WWW*, 2008.
- [9] M. Ames and M. Naaman, "Why we tag: Motivations for annotation in mobile and online media," in *Proc. ACM CHI*, 2007.
- [10] P. Serdyukov, V. Murdock, and R. van Zwol, "Placing Flickr photos on a map," in *Proc. ACM SIGIR*, 2009.
- [11] M. Zhang, J. Wong, W. Tavanapong, J. Oh, and P. C. de Groen. Media uploading systems with hard deadlines. In *Proc. of IASTED Int'l Conf. on Internet and Multimedia Systems and Applications*, pages 305–310, Hawaii, USA, August 2004.